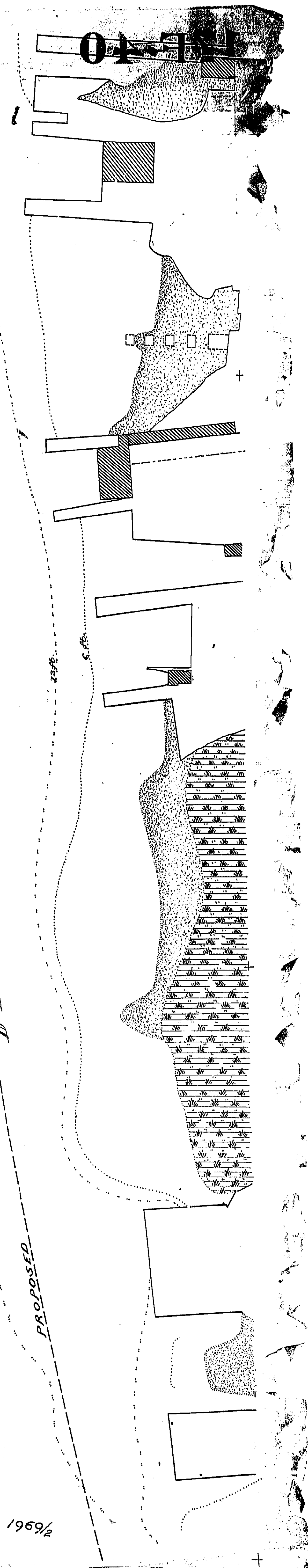


LIST OF CLIENTS  
 GEO. M. TITMAN FROM STATE OF PENN.  
 AUG. 22, 1889. PWT BOOK, VOL. 47, PAGE 308  
 SEP. 13, 1890. PWT BOOK, VOL. 47, PAGE 308  
 APR. 29, 1893. PWT BOOK, VOL. 47, PAGE 308

DESCRIPTION OF OWNERSHIPS OF  
*Smith and Windmill Islands*  
 AS REGISTERED IN THE BUREAU OF SURVEYS  
 PHILADELPHIA, DEC. 28, 1888.  
 SCALE: 200 PER INCH.

*Samuel Smedley*  
 CHIEF ENG. AND SURVEYOR.



21/2 1969 1/2

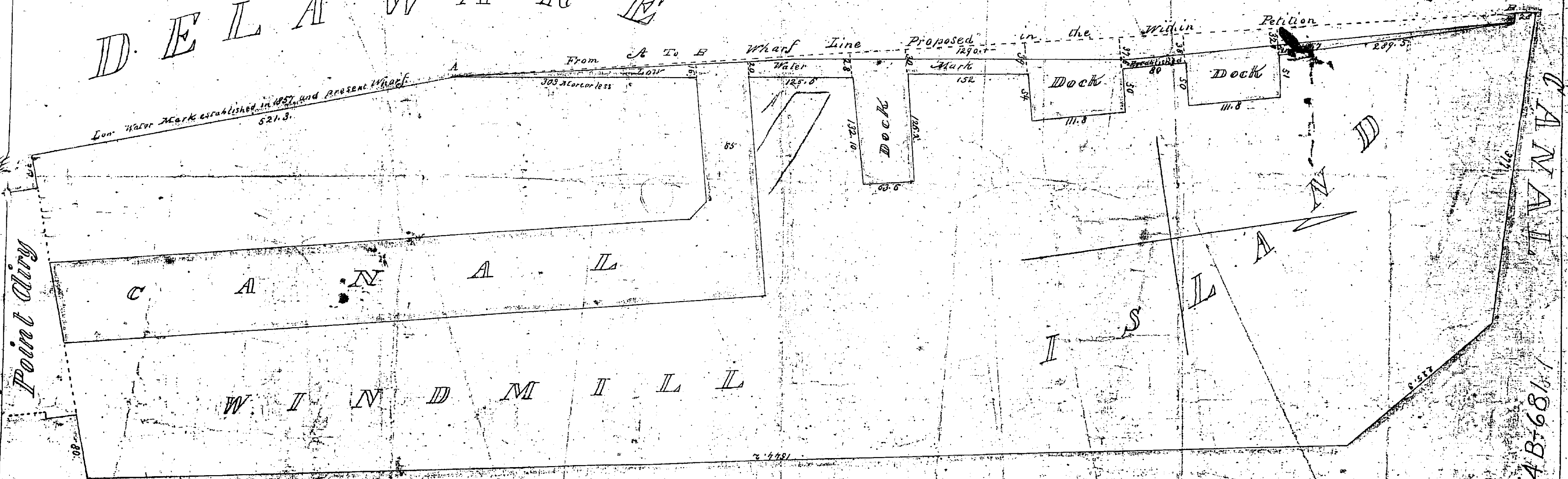
# PLAN

Of the Northern Part of *Windmill Island* in the Delaware River opposite the City of Philadelphia showing the low Water Mark Established in 1857 and the Wharf Line asked for in his petition

Scale 80 ft to the inch

Surveyed January 1865 By *D. H. Sherwood*

DELAWARE West Channel RIVER



East Channel

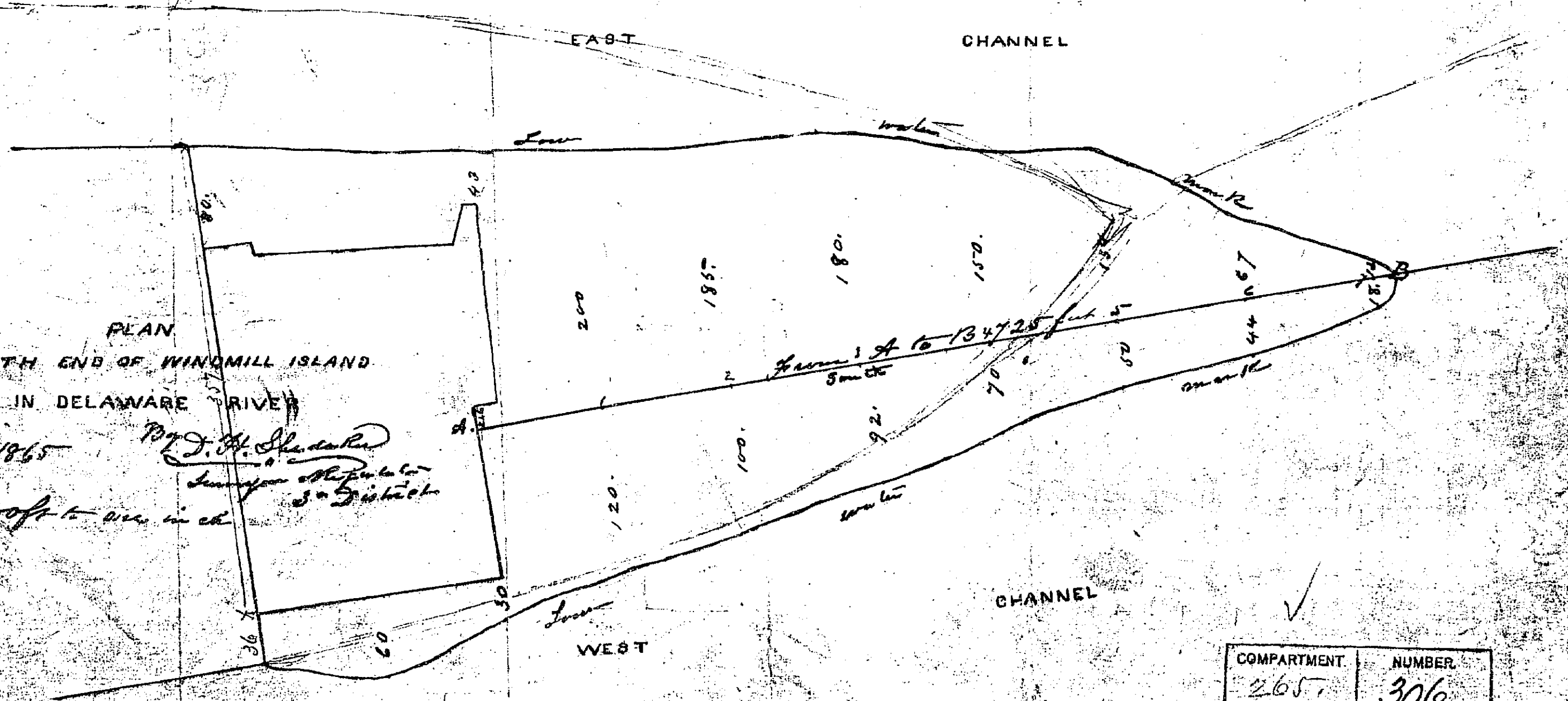
DELAWARE RIVER

CANAL 14B-681

COMPARTMENT	NUMBER
265	304

PLAN  
OF SOUTH END OF WINDMILL ISLAND  
IN DELAWARE RIVER

1865  
*J. H. Shepherd*  
 Surveyor of the Port  
 3rd District  
 Scale 60ft to one inch



COMPARTMENT	NUMBER
265	306

14B-662

14B-662

*306*

